



Custom Products and Decision Aids

MetWise Live provides customized weather products for decision makers delivered via the Internet. You don't need any special

software—just a web browser. Having the right weather information in the right format can mean the difference between a safe and profitable operation and a disastrous, losing proposition.

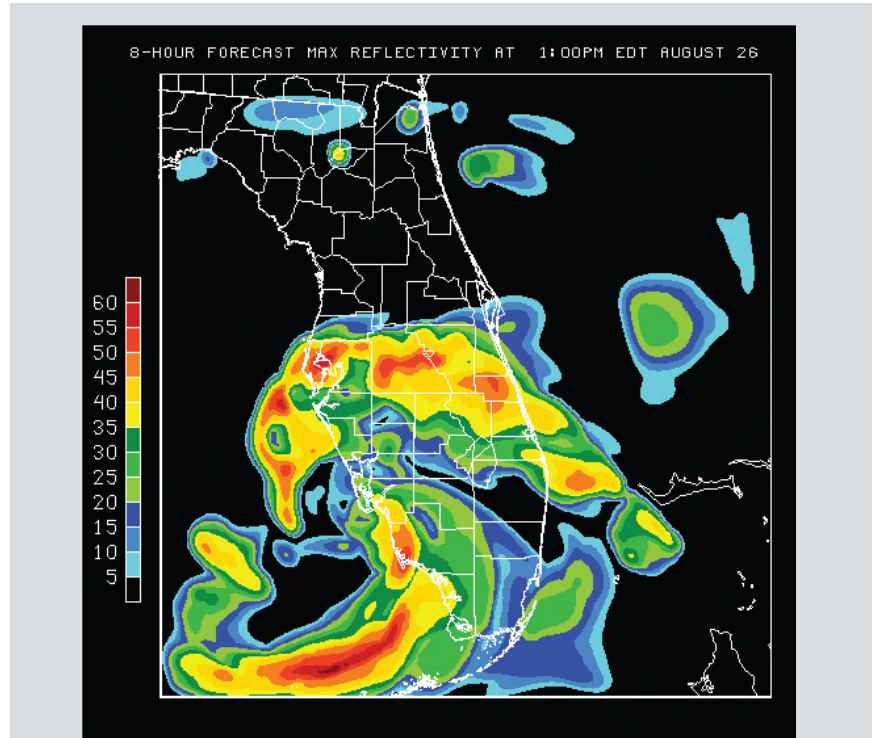
Weather Products or Decision Aids

Our products are based on customer need and knowledge. MetWise Live can provide a full range of user-friendly graphics or text products ranging from meteorological graphics of forecast radar reflectivity, winds, temperatures, precipitation amounts or customized decision aids such as stop light charts, hazard maps, heat index, wind chill, or lightning displays.

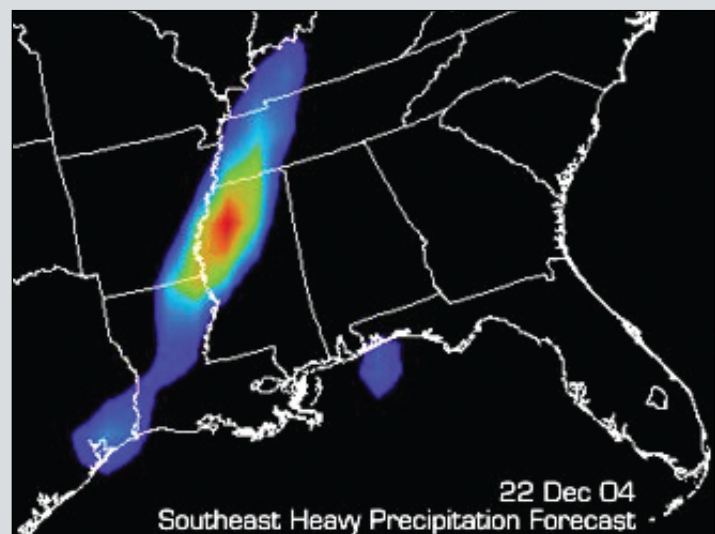
Users of MetWise Live

MetWise Live can help construction companies, recreation facilities, transportation or any other weather-sensitive industry plan their activities more efficiently, safely and cost-effectively. Using our accurate, real-time analysis and forecast weather information, companies can use the weather to their advantage by:

- Planning schedules around hazardous or inclement weather
- Traveling by ground, air or water when the weather is favorable
- Protecting people and facilities from damaging weather
- Alerting customers when weather impacts are forecast
- Averting weather-related injuries
- Minimizing costs when exposed materials are threatened by damaging weather



Forecast radar reflectivity product – Hurricane Katrina



Southeast U.S. Heavy Precipitation Forecast

(continued on reverse side)

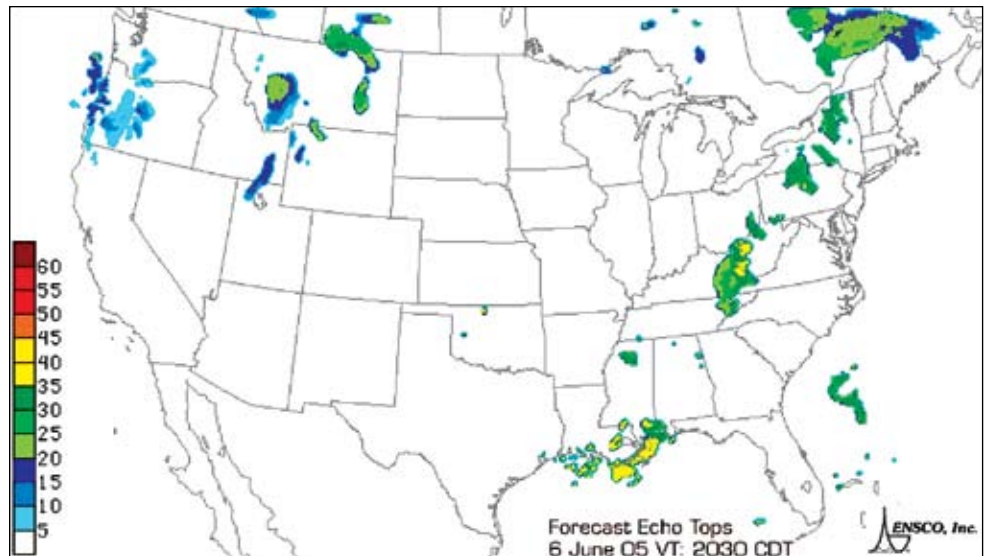
05.0190

Backed by MetWise Predict

Our customized products, whether a meteorological graphic or decision aid, use the highest resolution information available to provide the most detailed forecasts possible. We run our forecast model eight times per day over the entire CONUS, which provides a data point every 12 km (7.5 miles) with a forecast frequency of every 30 minutes out 12 hours in the future. If customer's requirements dictate, we can run our weather forecast model at even higher resolutions—both spatially and temporally. In addition to our 12 km domestic model, we can decrease the grid spacing to as small as 1 km.

Features:

- Internet-delivered products viewable with most Web browsers.
- Customized weather graphics
- Customized decision aids
- High temporal resolution from our domestic model
- Algorithms for analyzing and forecasting aircraft hazards



**For more information,
please contact:**

Bill Bauman
ENSCO, Inc.
321-853-8202
bauman.bill@ensco.com